




PROFORMA FOR POTHoles

As on : 20-04-2018

S.No. As per Dist. & Div. No.	S.No. As per Dist. & Div. No.	Name of the road	Location	Potholes / manholes	Civic agency	Distt.	Present status (Repaired / or not repaired)
86.	83.	Right Marginal Embankment (RME) RD 0 Metre to RD 10500 Metre	Near RD 1000 Metre, Near Tree No.18 (Right Side)	Potholes	I&FC Deptt.	North	Repaired
87.	89.	As above	Near RD 1000 Metre, Near Tree No.18 (Right Side)	Potholes	I&FC Deptt.	North	Repaired
88.	90.	As above	Near RD 1000 Metre, Near Tree No.19 (Right Side)	Potholes	I&FC Deptt.	North	Repaired
89.	91.	As above	Near RD 1200 Metre, Near RME to Zile Singh Tubewell, Near Tree No.29 (Right Side)	Potholes	I&FC Deptt.	North	Repaired
90.	92.	As above	Near RD 2000 Metre, Near Palla Check Post, Near Tree No.209 (Right Side)	Potholes	I&FC Deptt.	North	Repaired
91.	93.	As above	Near RD 2300 Metre, Near Shank No.4, Near Tree No.242 (Right Side)	Potholes	I&FC Deptt.	North	Repaired


 J. NARENDER SAGAR
 EE CD-VI, I&FC


 J. NARENDER SAGAR
 EE CD-VI, I&FC


 Traffic Inspector,
 Narela Circle


S.No. As per List Cir. by Traffic Police (I&FC)	S.No. As per List Cir. by SE/FC-II	Name of the road	Location	Potholes / manholes	Civic agency	Distt.	Present status (Repaired / or not repaired)
92.	94.	As above	Near RD 3900 Metre, Near Shank No.8	Potholes	I&FC Deptt.	North	Repaired
93.	95.	As above	Near RD 3900 Metre, Near Shank No.8	Potholes	I&FC Deptt.	North	Repaired
94.	96.	As above	Near RD 5000 Metre, Near Jhangola Check Post	Potholes	I&FC Deptt.	North	Repaired
95.	97.	As above	Near RD 5000 Metre, Near Jhangola Check Post	Potholes	I&FC Deptt.	North	Repaired
96.	98.	As above	Near RD 8500 Metre, Near road from RME to village Ramjanpur, Near Shank No.20	Potholes	I&FC Deptt.	North	Repaired
97.	99.	As above	Near RD 9000 Metre, Near road from RME to village Mohammadpur	Potholes	I&FC Deptt.	North	Repaired
98.	100.	Bawana Escape Road (From Hiranki Check Post to Hiranki Police Check Post)	Near Hiranki Check Post	Potholes	I&FC Deptt.	North	Repaired
99.	101.	As above	Near Tree No.2129 (Left Side) Asst. Engineer-IV Civil Division-VI	Potholes	I&FC Deptt.	North	Repaired


Mr. J. NARENDER SAGAR
Irr. & Flood Control Deptt
Govt. of NCT of Delhi

J. NARENDER SAGAR
EE CD-VI, I&FC

S.No. As per List Civ. by Traffic Police (PAPD)	S.No. As per List Civ. by I&FC-II	Name of the road	Location	Potholes / manholes	Civic agency	Distt.	Present status (Repaired / or not repaired)
100.	102.	As above	Near Tree No.2098 (Left Side)	Potholes	I&FC Deptt.	North	Repaired
101.	103.	As above	Near Tree No.2011 (Left Side)	Potholes	I&FC Deptt.	North	Repaired
102.	104.	As above	Near Tree No.1986 (Left Side)	Potholes	I&FC Deptt.	North	Repaired
103.	105.	As above	Near Tree No.1793 (Left Side)	Potholes	I&FC Deptt.	North	Repaired
104.	106.	As above	Near Tree No.1757 (Left Side)	Potholes	I&FC Deptt.	North	Repaired
105.	107.	As above	Near Hiranki Police Check Post, Near Tree No.1537 (Left Side)	Potholes	I&FC Deptt.	North	Repaired


JUNIOR ENGINEER



ASSISTANT ENGINEER-IV
Civil Division-VI
Irr. & Flood Control Deptt.
Govt. of NCT of Delhi


EXECUTIVE ENGINEER: CD-VI
J. NARENDER SACAR
EE CD-VI, I&FC

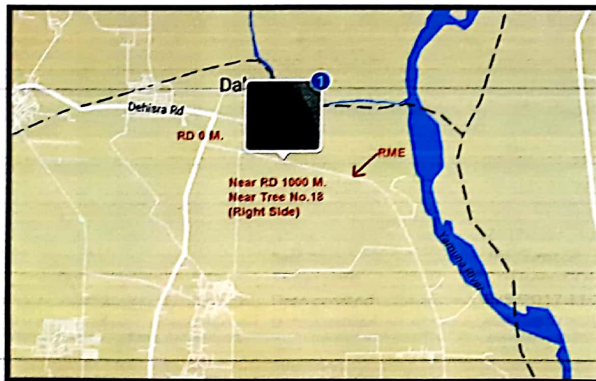

Traffic Inspector
North Circle

S. No. 86 (As per list circulated by Traffic Police)
 S. No. 88 (As per list circulated by SE/FC-III, I&FC)

BEFORE



AFTER



20170804_103823 S. No. 1 Properties	
General Security Details Previous Versions	
Property	Value
GPS	
Latitude	28: 51: 21.720000000000965
Longitude	77: 11: 37.58000000000163
File	
Name	20170804_103823 S. No. 1 .jpg
Item type	JPEG image
Folder path	C:\Users\COM\Desktop\Photos F
Date created	8/5/2017 11:20 AM
Date modified	8/5/2017 11:20 AM
Size	8.33 MB
Attributes	A

[Signature]
SE

Asstt. Engineer-IV
 Civil Division-VI
 Irr. & Flood Control Deptt.
 Govt. of NCT of Delhi

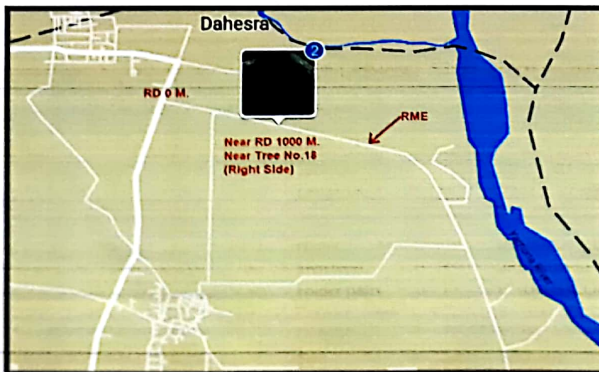
[Signature]
 Executive Engineer
 Civil Division-VI

- S. No. 87 (As per list circulated by Traffic Police)
S. No. 89 (As per list circulated by SE/FC-III, I&FC)

BEFORE



AFTER



20170804_103840 S. No. 2 Properties	
General Security Details Previous Versions	
Property	Value
GPS	
Latitude	28. 51; 21.7200000000009...
Longitude	77. 11; 37.59000000000255...
File	
Name	20170804_103840 S. No. ...
Item type	JPEG image
Folder path	C:\Users\COM\Desktop\VP...
Date created	8/5/2017 11:20 AM
Date modified	8/5/2017 11:20 AM
Size	8.37 MB

[Signature]
JE

N
Asstt. Engineer-IV
Civil Division-VI
Irr. & Flood Control Deptt
Govt. of NCT of Delhi

[Signature]
Executive Engineer
Civil Division-VI

S. No. ३३ (As per list circulated by Traffic Police)

S. No. ३० (As per list circulated by SE/FC-III, I&FC)

BEFORE



AFTER



20170804_104134 S. No. 3 Properties	
General Security Details Previous Versions	
Property	Value
GPS	
Latitude	28, 51, 20.94999999999971...
Longitude	77, 11, 41.53000000000279...
File	
Name	20170804_104134 S. No. ...
Item type	JPEG image
Folder path	C:\Users\COMAN\Desktop\VP...
Date created	8/5/2017 11:20 AM
Date modified	8/5/2017 11:20 AM
Size	8.07 MB

[Signature]

Asstt. Engineer-IV
Civil Division VI
Irr. & Flood Control Deptt
Govt. of NCT of Delhi

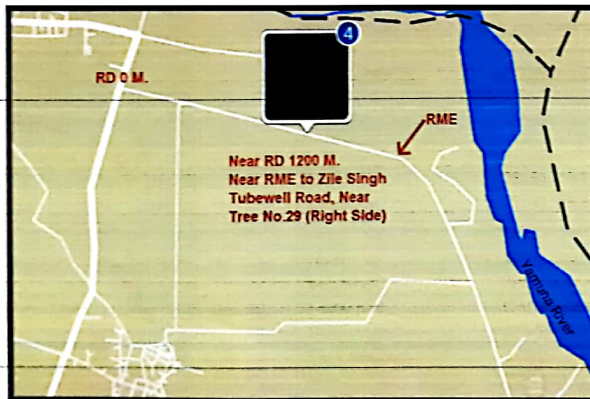
[Signature]
Executive Engineer
Civil Division-VI

S. No. 89 (As per list circulated by Traffic Police)
 S. No. 91. (As per list circulated by SE/FC-III, I&FC)

BEFORE



AFTER



20170804_105005 S. No. 4 Properties	
General Security Details Previous Versions	
Property	Value
GPS	
Latitude	28. 51: 19.1300000000045...
Longitude	77. 11: 49.97999999999813...
File	
Name	20170804_105005 S. No. ...
Item type	JPEG image
Folder path	C:\Users\COM\Desktop\VP...
Date created	8/5/2017 11:20 AM
Date modified	8/5/2017 11:20 AM
Size	7.30 MB

[Signature]

Asstt. Engineer-IV
 Civil Division-VI
 Irr. & Flood Control Deptt
 Govt. of NCT of Delhi

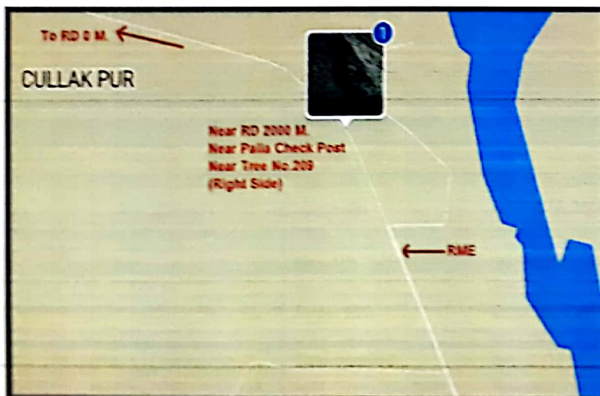
[Signature]
 Executive Engineer
 Civil Division-VI

S. No. 90 (As per list circulated by Traffic Police)
 S. No. 92 (As per list circulated by SE/FC-III, I&FC)

BEFORE



AFTER



20170804_110239 S. No. 5 Properties	
General Security Details Previous Versions	
Property	Value
GPS	
Latitude	28.51.9.329999999999670...
Longitude	77.12.18.26000000000093...
File	
Name	20170804_110239 S. No. ...
Item type	JPEG image
Folder path	C:\Users\ICOM\Desktop\VP...
Date created	8/5/2017 11:20 AM
Date modified	8/5/2017 11:20 AM
Size	8.83 MB

[Signature]
JE


NR
 Asstt. Engineer-IV
 Civil Division-VI
 Irr. & Flood Control Deptt
 Govt. of NCT of Delhi

[Signature]
 Executive Engineer
 Civil Division-VI

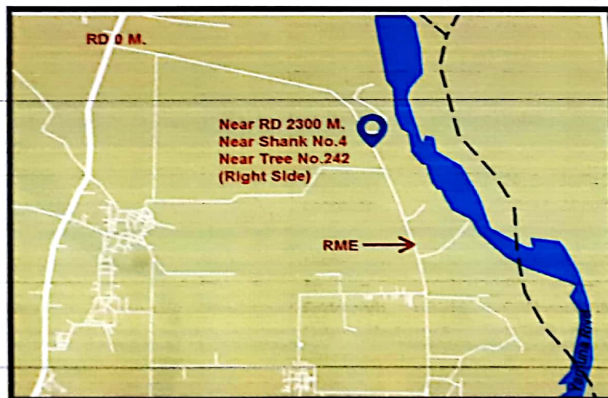
S. No. 91 (As per list circulated by Traffic Police)

S. No. 93 (As per list circulated by SE/FC-III, I&FC)

BEFORE



AFTER



20170804_110814 S. No. 6 Properties	
General Security Details Previous Versions	
Property	Value
GPS	
Latitude	28. 50: 56.749999999999...
Longitude	77. 12: 24.809999999997...
File	
Name	20170804_110814 S. No. ...
Item type	JPEG image
Folder path	C:\Users\COM\Desktop\VP...
Date created	8/5/2017 11:20 AM
Date modified	8/5/2017 11:20 AM
Size	8.30 MB

[Signature]
JE

Asstt. Engineer-IV
Civil Division-VI
Irr. & Flood Control Deptt.
Govt. of NCT of Delhi

[Signature]
Executive Engineer
Civil Division-VI

S. No. 92 (As per list circulated by Traffic Police)

S. No. 94 (As per list circulated by SE/FC-III, I&FC)

BEFORE



AFTER



20170804_111732 S. No. 7 Properties	
General Security Details Previous Versions	
Property	Value
GPS	
Latitude	28: 50: 3.740000000000521...
Longitude	77: 12: 41.01000000000093
File	
Name	20170804_111732 S. No. ...
Item type	JPEG image
Folder path	C:\Users\COM\Desktop\VP...
Date created	8/5/2017 11:20 AM
Date modified	8/5/2017 11:20 AM
Size	8.42 MB

[Signature]
JE

Asstt. Engineer-IV
Civil Division-VI
Irr. & Flood Control Deptt
Govt. of NCT of Delhi

[Signature]
Executive Engineer
Civil Division-VI

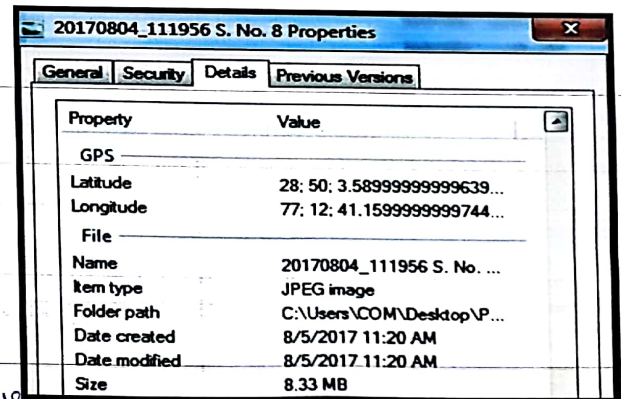
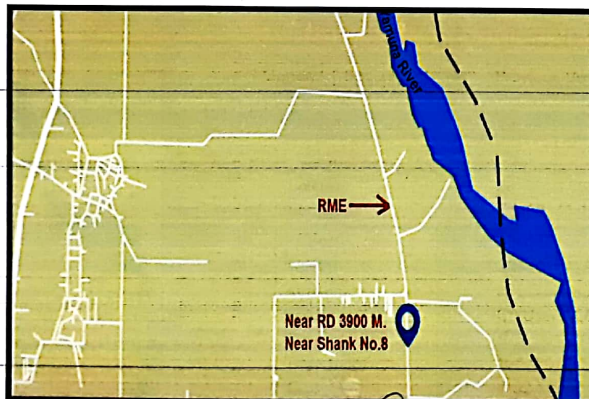
S. No. 93 (As per list circulated by Traffic Police)

S. No. 95 (As per list circulated by SE/FC-III, I&FC)

BEFORE



AFTER



[Signature]
JE

Asstt. Engineer-IV
Civil Division-VI
Irr. & Flood Control Deptt
Govt. of NCT of Delhi

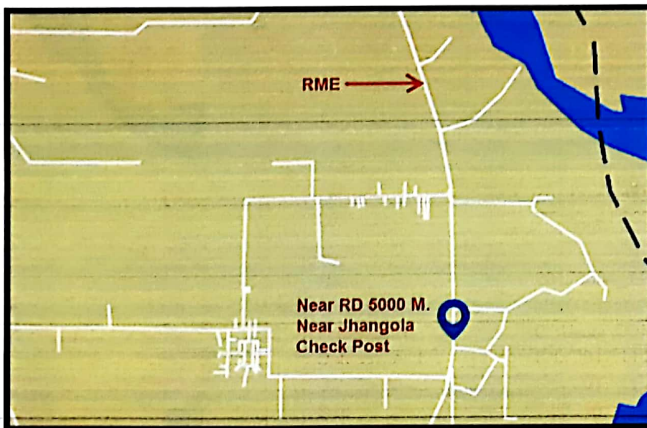
[Signature]
Executive Engineer
Civil Division-VI

S. No. 94 (As per list circulated by Traffic Police)
 S. No. 96 (As per list circulated by SE/FC-III, I&FC)

BEFORE



AFTER



20170804_112250 S. No. 9 Properties	
General Security Details Previous Versions	
Property	Value
GPS	
Latitude	28; 49; 49.42999999999931...
Longitude	77; 12; 41.369999999999535
File	
Name	20170804_112250 S. No. ...
Item type	JPEG image
Folder path	C:\Users\COM\Desktop\P...
Date created	8/5/2017 11:20 AM
Date modified	8/5/2017 11:20 AM
Size	7.59 MB

[Signature]
 JE

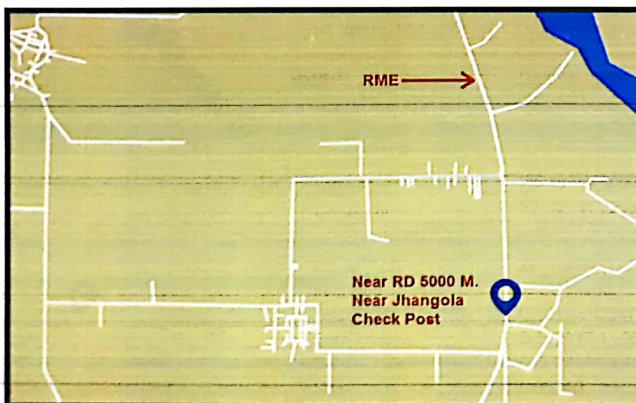

Asstt. Engineer-IV
 Civil Division-VI
 Irr. & Flood Control Deptt.
 Govt. of NCT of Delhi

[Signature]
 Executive Engineer
 Civil Division-VI

- S. No. 95 (As per list circulated by Traffic Police)
 S. No. 97 (As per list circulated by SE/FC-III, I&FC)

BEFORE

AFTER



20170804_112259 S. No. 10 Properties	
General Security Details Previous Versions	
Property	Value
GPS	
Latitude	28: 49: 49.5000000000001...
Longitude	77: 12: 41.22999999999813...
File	
Name	20170804_112259 S. No. ...
Item type	JPEG image
Folder path	C:\Users\COM\Desktop\VP...
Date created	8/5/2017 11:20 AM
Date modified	8/5/2017 11:20 AM
Size	6.95 MB

[Signature]
FE

Asstt. Engineer-IV
 Civil Division-VI
 Irr. & Flood Control Deptt
 Govt. of NCT of Delhi

[Signature]
 Executive Engineer
 Civil Division-VI

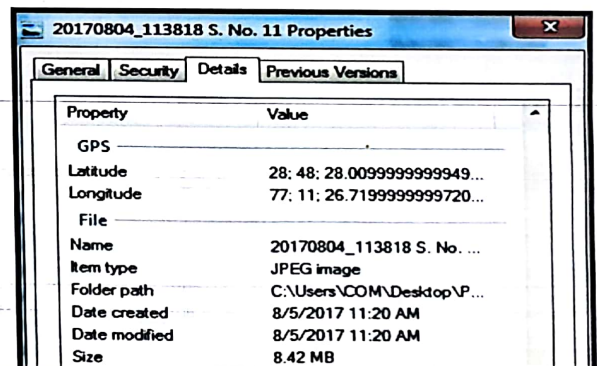
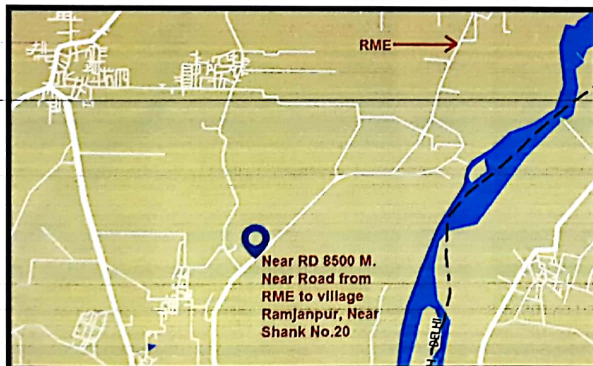
S. No. 96 (As per list circulated by Traffic Police)

S. No. 98 (As per list circulated by SE/FC-III, I&FC)

BEFORE



AFTER




[Signature]
JE

Asstt. Engineer-IV
Civil Division-VI
Irr. & Flood Control Deptt.
Govt. of NCT of Delhi

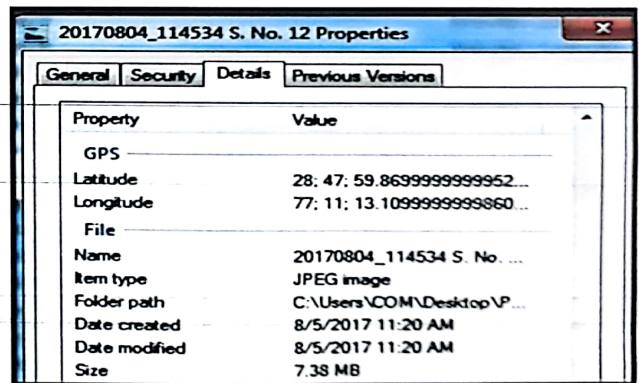
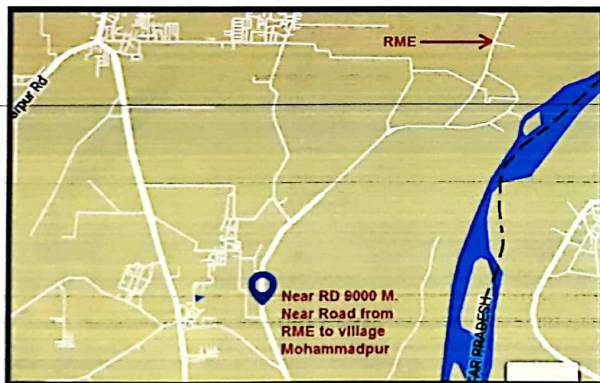
[Signature]
Executive Engineer
Civil Division-VI

S. No. 97 (As per list circulated by Traffic Police)
S. No. 99 (As per list circulated by SE/FC-III, I&FC)

BEFORE



AFTER



[Signature]
Asstt. Engineer-IV

Asstt. Engineer-IV
Civil Division-VI
Irr. & Flood Control Deptt.
Govt. of NCT of Delhi

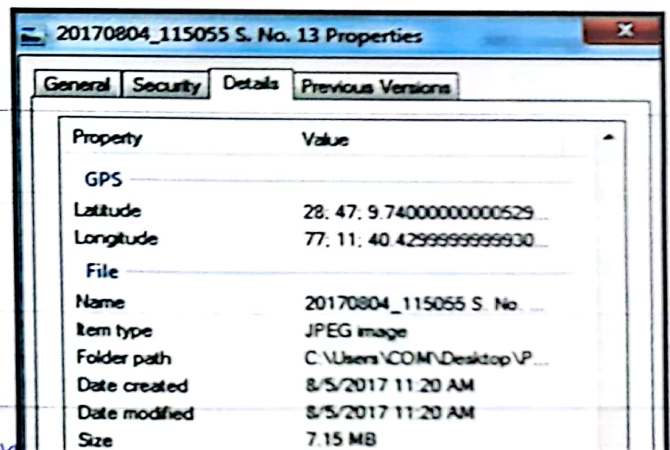
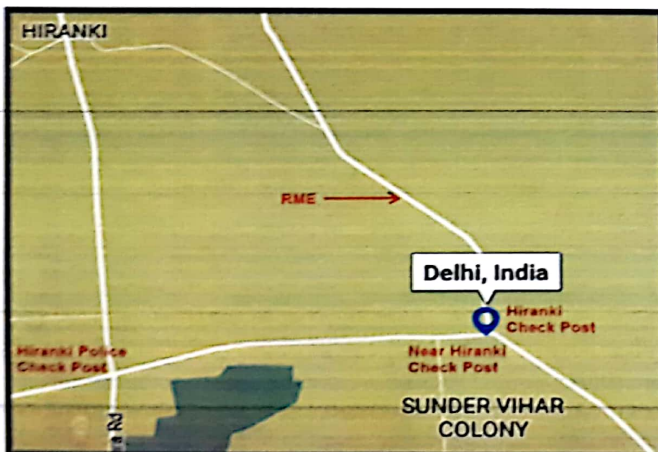
[Signature]
Executive Engineer
Civil Division-VI

S. No. 98 (As per list circulated by Traffic Police)

S. No.100 (As per list circulated by SE/FC-III, I&FC)

BEFORE

AFTER



[Signature]
SE

Asstt. Engineer-IV
Civil Division-VI
Irr. & Flood Control Deptt.
Govt. of NCT of Delhi

[Signature]
Executive Engineer
Civil Division-VI

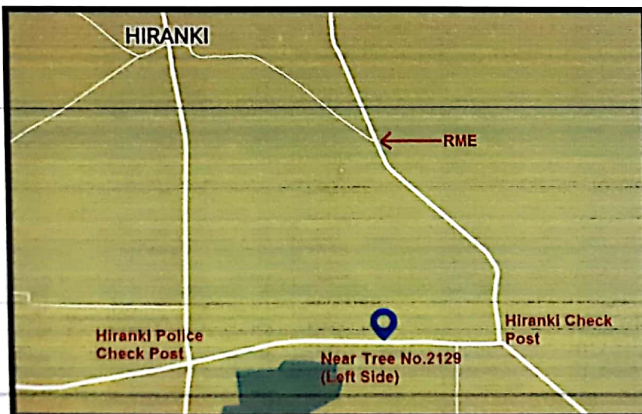
S. No. 99 (As per list circulated by Traffic Police)

S. No. 101 (As per list circulated by SE/FC-III, I&FC)

BEFORE



AFTER



20170804_115424 S. No. 14 Properties	
General Security Details Previous Versions	
Property	Value
GPS	
Latitude	28: 47: 10.4499999999968 ...
Longitude	77: 11: 21.5100000000093...
File	
Name	20170804_115424 S. No. ...
Item type	JPEG image
Folder path	C:\Users\COM\Desktop\VP...
Date created	8/5/2017 11:20 AM
Date modified	8/5/2017 11:20 AM
Size	8.04 MB

[Signature]

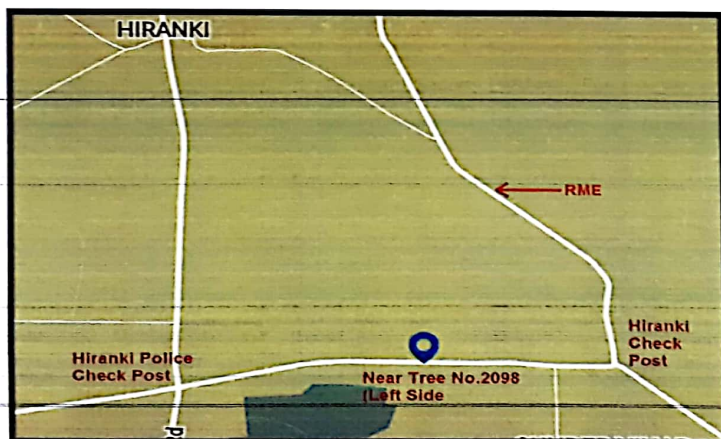
Asstt. Engineer-IV
Civil Division-VI
Irr. & Flood Control Deptt.
Govt. of NCT of Delhi

[Signature]
Executive Engineer
Civil Division-VI

S. No. 100 (As per list circulated by Traffic Police)
 S. No. 102 (As per list circulated by SE/FC-III, I&FC)

BEFORE

AFTER



20170804_115624 S. No. 15 Properties	
General Security Details Previous Versions	
Property	Value
GPS	
Latitude	28; 47; 10.21000000000064...
Longitude	77; 11; 18.07000000000069...
File	
Name	20170804_115624 S. No. ...
Item type	JPEG image
Folder path	C:\Users\COM\Desktop\VP...
Date created	8/5/2017 11:19 AM
Date modified	8/5/2017 11:19 AM
Size	7.98 MB

[Signature]
 JE

Asstt. Engineer-IV
 Civil Division-VI
 Irr. & Flood Control Deptt.
 Govt. of NCT of Delhi

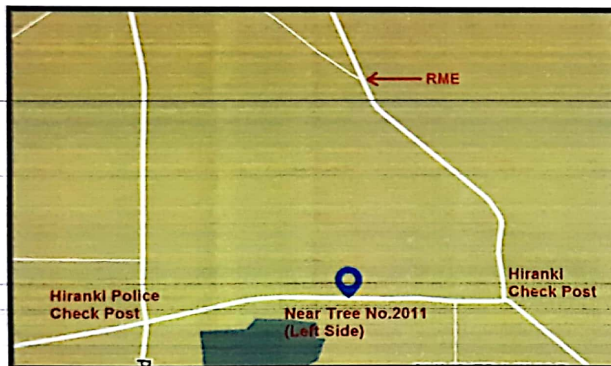
[Signature]
 Executive Engineer
 CIVIL Division-VI

S. No. 101 (As per list circulated by Traffic Police)
 S. No. 103 (As per list circulated by SE/FC-III, I&FC)

BEFORE



AFTER



20170804_115800 S. No. 16 Properties	
General Security Details Previous Versions	
Property	Value
GPS	
Latitude	28: 47: 10.53999999999934...
Longitude	77: 11: 7.909999999997438...
File	
Name	20170804_115800 S. No. ...
Item type	JPEG image
Folder path	C:\Users\COM\Desktop\VP...
Date created	8/5/2017 11:19 AM
Date modified	8/5/2017 11:19 AM
Size	8.39 MB

[Signature]

NE
 Asstt. Engineer-IV
 Civil Division-VI
 Irr. & Flood Control Deptt.
 Govt. of NCT of Delhi

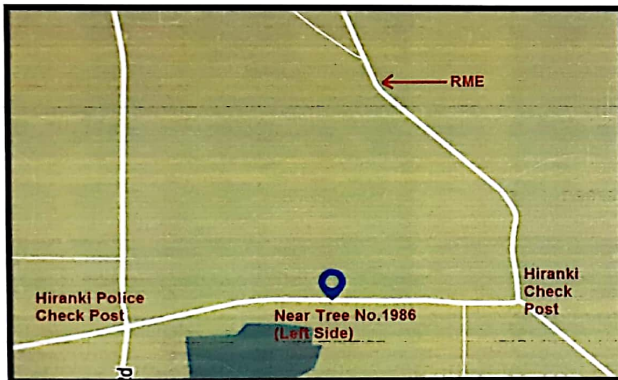
JN
 Executive Engineer
 Civil Division-VI

S. No. 102 (As per list circulated by Traffic Police)
 S. No. 104 (As per list circulated by SE/FC-III, I&FC)

BEFORE



AFTER



20170804_115953 S. No. 17 Properties	
General Security Details Previous Versions	
Property	Value
GPS	
Latitude	28: 47: 10.52999999999986...
Longitude	77: 11: 7.969999999997201...
File	
Name	20170804_115953 S. No. ...
Item type	JPEG image
Folder path	C:\Users\COM\Desktop\VP...
Date created	8/5/2017 11:19 AM
Date modified	8/5/2017 11:19 AM
Size	8.14 MB

[Signature]

Asstt. Engineer-IV
 Civil Division-VI
 Irr. & Flood Control Deptt.
 Govt. of NCT of Delhi

[Signature]
 Executive Engineer
 Civil Division-VI

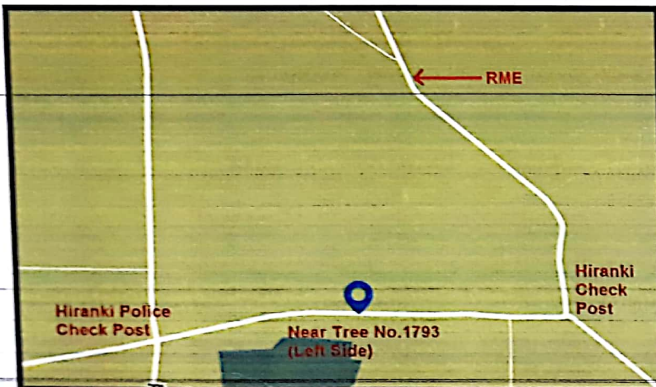

S. No. 103 (As per list circulated by Traffic Police)

S. No. 105 (As per list circulated by SE/FC-III, I&FC)

BEFORE



AFTER



20170804_120155 S. No. 18 Properties	
General Security Details Previous Versions	
Property	Value
GPS	
Latitude	28: 47: 10.330000000000186
Longitude	77: 11: 14.5499999999983...
File	
Name	20170804_120155 S. No. ...
Item type	JPEG image
Folder path	C:\Users\COM\Desktop\VP...
Date created	8/5/2017 11:19 AM
Date modified	8/5/2017 11:19 AM
Size	8.79 MB

[Signature]
NJE

NK
Asstt. Engineer-IV
Civil Division-VI
Irr. & Flood Control Deptt.
Govt. of NCT of Delhi

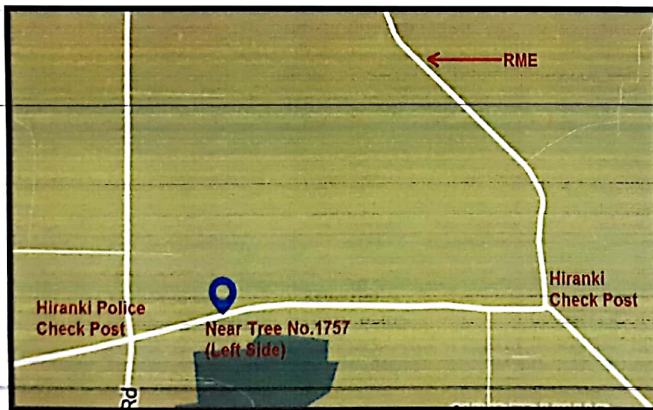
TN
Executive Engineer
Civil Division-VI

S. No. 104 (As per list circulated by Traffic Police)
 S. No. 106 (As per list circulated by SE/FC-III, I&FC)

BEFORE



AFTER



20170804_120314 S. No. 19 Properties	
General Security Details Previous Versions	
Property	Value
GPS	
Latitude	28: 47: 9.600000000000576...
Longitude	77: 11: 0.3599999999998605...
File	
Name	20170804_120314 S. No. ...
Item type	JPEG image
Folder path	C:\Users\COM\Desktop\VP...
Date created	8/5/2017 11:19 AM
Date modified	8/5/2017 11:19 AM
Size	8.16 MB

[Signature]
 JE

[Signature]
 Asstt. Engineer-IV
 Civil Division-VI
 Irr. & Flood Control Deptt
 Govt. of NCT of Delhi

[Signature]
 Executive Engineer
 Civil Division-VI

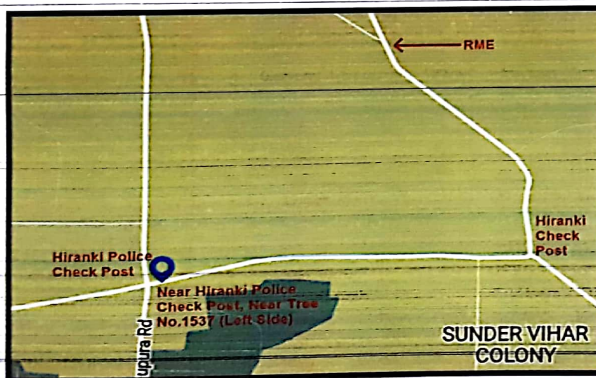
S. No. 105 (As per list circulated by Traffic Police)

S. No. 107 (As per list circulated by SE/FC-III, I&FC)

BEFORE



AFTER



20170804_121220 S. NO. 20 Properties	
General	Security
Details	Previous Versions
Property	Value
GPS	
Latitude	28; 47; 7.490000000000521
Longitude	77; 10; 50.86999999999953...
File	
Name	20170804_121220 S. NO. ...
Item type	JPEG image
Folder path	C:\Users\COM\N\Desktop\VP...
Date created	8/5/2017 11:19 AM
Date modified	8/5/2017 11:19 AM
Size	8.39 MB

[Signature]
JE

Asstt. Engineer-IV
Civil Division-VI
Irr. & Flood Control Deptt
Govt. of NCT of Delhi

[Signature]
Executive Engineer
Civil Division-VI