

3rd Nov 2018

Smt Renu Sharma
Principal Secretary (IAS)
Public Works Department
New Delhi

प्रमुख अभियंता

आवृत्ति सं. 13742
दिनांक 26/11/2018


प्रमुख अभियंता

निदेशक (कार्य एवं स्था.)
निदेशक (सूचना)

उप सचिव (सूचना)

प्रतिनिधि (सूचना/सूचना/सूचना)

PWD/2018/30812
19/11/2018



GEOSPATIAL
media + communication

Subject: Invitation to participate and nominate delegates for GeoSmart India 2019, 11-13th February, Hotel Pullman, New Delhi

Dear Renu Sharma,

Greetings from Geospatial Media and Communication!!

Handwritten signature and initials

At the outset, I would like to thank you for your support and participation since many years and making the event very prestigious.

Geospatial Media & Communications is pleased to announce 19th edition of GeoSmart India 2019 with the theme "VISION NEW INDIA" on 11 – 13 February at Hotel Pullman, New Delhi. The event is Co-organized by "Survey of India". The mega Conference aims to deliberate on Digital Transformation through Geospatial Innovation. The rationale behind the Summit is to create an enabling and catalyst platform to understand how geospatial technologies will drive various Industries and initiatives of the Government.

About the Theme - Vision New India:- The Government of India has adopted the mantra of "Development as a Mass Movement" keeping a timeline of 2017-2022 towards achieving a "Swachh, Swastha, Shikshit, Sampann, Saksham and Surakshit" Bharat (Clean, Healthy, Educated, Complete, Able and Secure India) by 2022. In order to leverage its impressive achievements in the IT sector, the government has laid out plans for Digital India, Smart Cities, High Speed Rail, Irrigation, and Skill Development, aiming to create a sustainable base for continuing this development into the next decade. The recently tabled Union Budget 2018 also made a record allocation towards infrastructure, Geospatial technology has a role to play in each of these programs as they require significant use of base spatial data at varying scales, skilled manpower to apply and integrate spatial information.

Highlights of the Summit

- ❖ 19th edition of GeoSmart India.
- ❖ 1500 delegates, 500+ Organization, 200+ Speakers, 25+ Sessions, 20+ Countries, 20+ Networking Hours, 10+ Awards, 7000 Sqr.ft Exhibition Area.
- ❖ 3 Power Plenary Session on Vision New India, GeoIT – an integrated approach and Leveraging digital technologies for Business Intelligence
- ❖ Secretaries Business Forum
- ❖ Drone and Lidar Business Exchange Forum
- ❖ Power packed Sessions over Smart Cities, Transport Infrastructure, Water and Energy.
- ❖ Exclusive Workshop by Survey of India
- ❖ Geospatial Excellence Awards and Networking Dinner.
- ❖ Supported by Various Ministries and Industry Associations.
- ❖ Extensive Coverage in Print and Electronic Media.
- ❖ Panel discussions powered by Industry Leaders.

With this background, I request and invite your Good self to nominate few delegates(5) from the concerned departments to upgrade enhance their knowledge and skills.

For fee structure and other details please refer the brochure attached or visit www.geosmartindia.net

I sincerely look forward for your kind confirmation at your earliest. it will be our honour and pleasure to have you with us.

With Regards

Handwritten signature of Sanjay Singh

Handwritten text in Hindi:
कार्यालय प्रमुख, अभियंता, जी.एस.आई.सी.
एन.डी. इन-वॉल्यूम (06)/2018/17357 दि. 4/12/18
सूचना एवं आवाज तक पहुंचाने हेतु प्रोत्साहित
1 जी.एस.आई.सी. के वेब-साइट।
अभिरुचि है कि फल में हिस्से में शामिल आपका कर्मचारी
कोषागार विवरण शीघ्र भिजवाए।

Sanjay Singh
Director
info@geosmartindia.net

Geospatial Media
and Communications Pvt L
A - 145 Sector - 63
Noida, UP 201301, India
Tel + 91 120 4612500
Fax + 91 120 4612555 / 666
Web www.geospatialworld.net

GEOSMART INDIA 2019

11-13 February 2019 | Hotel Pullman, New Delhi, India



Gold sponsor



Co-sponsor



Strategic Partner



Supporting Organizations



Co-Organizer



Produced by



www.geosmartindia.net

VISION "NEW INDIA"

DIGITAL TRANSFORMATION THROUGH GEOSPATIAL INNOVATION

India is on the anvil of a major evolution, which is largely supported by technical advancements that will give rise to a digital world.

In order to advance on its vision, the Government has laid out plans for Digital India, Smart Cities, High Speed Railways, Irrigation and Skill Development, aiming to create a sustainable base for continuing this development into the next decade. Geospatial technology is essential to each of these programs. The integration of geospatial technology in the New India Vision will enable the development of applications that have the potential to revolutionize productivity and efficiency across the industry.

With the theme, Vision New India: Digital Transformation through Geospatial Innovation, GeoSmart India is set to discuss the upcoming future of a dynamic, poverty free and clean India that shall use geospatial technology as the backbone to set up systems that are efficient comprehensive and inclusive.

...interactive platform that demonstrates
...of the Indian geospatial
...prominent stakeholder event
...geospatial ecosystem. The event plays an
...together decision makers and
...policy developers, mapping agencies, technology providers,
...developmental organizations and academic institutions
...implementation and impact
...technology advancements and accelerators and how to
...with the user communities to the benefit of all.

The year 2019 will witness the 19th edition of GeoSmart India. Over the years, GeoSmart India has become an event
...thematic, engaging content, and
... With this edition, Geospatial Media
...the Vision "New India" initiative through
...key concepts of geospatial technology for Clean
...Healthy, Educated, Complete, Able and Secure India by
...involving every stakeholder.

Key Statistics

1500+
Delegates

500+
Organizations


200+
Speakers

20+
Countries

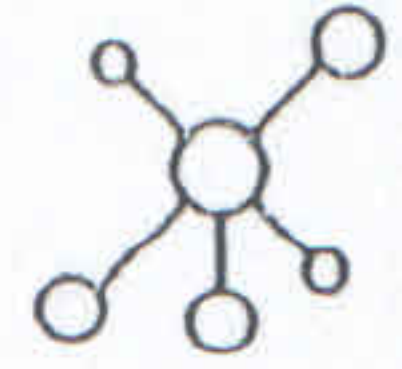
4+
User Conferences

Objectives

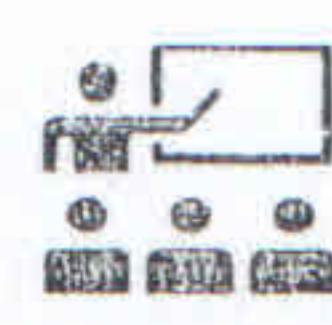
Key Objectives



State Showcase –
Business & Investment
Potential



High Level
Networking




Capacity
building




Showcasing
Technology
Adoption



Thought
Building



Policy
Advocacy



Value
Proposition




Business
Development




Knowledge
sharing

PROGRAM AGENDA



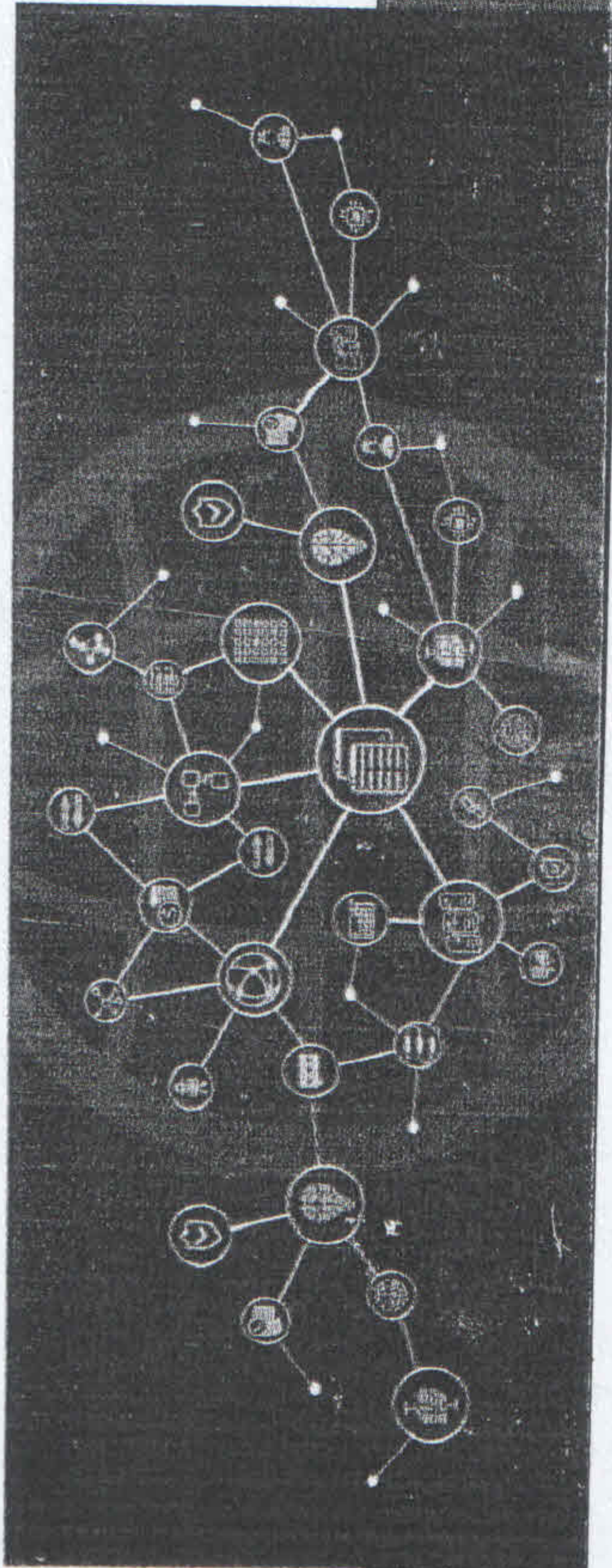
THOUGHT BUILDING SESSIONS
 Vision New India | Smart Cities
 Geospatial Governance
 Resilient Design, Construction and Engineering



INDUSTRY SESSIONS
 Smart Cities
 Transport Infrastructure
 Energy
 Water



BUSINESS FORUM
 Secretary Meets
 Discussion Tables
 Municipal and Urban Authorities
 Networking



Call for Papers & Workshops

PAPERS

The previous GeoSmart India conferences successfully brought together technology geniuses in one venue to not only present breakthrough ideas and projects in future technologies but to also promote practicality and applications of geospatial technology.

Authors are kindly invited to submit their papers by the 15th of November 2018
papers@geosmartindia.net

WORKSHOPS

We welcome proposals on emerging topics in the geospatial field. The purpose of workshops is to provide a comprehensive forum and encourage in-depth discussion of various technical and application issues in our field. Since both space and time are limited, we expect the selection process to be competitive.

Kindly submit your proposal by the 15th of November 2018
workshop@geosmartindia.net

TOPICS

Topics of interest must be on geospatial technologies or their impacts and they include, but are not limited to



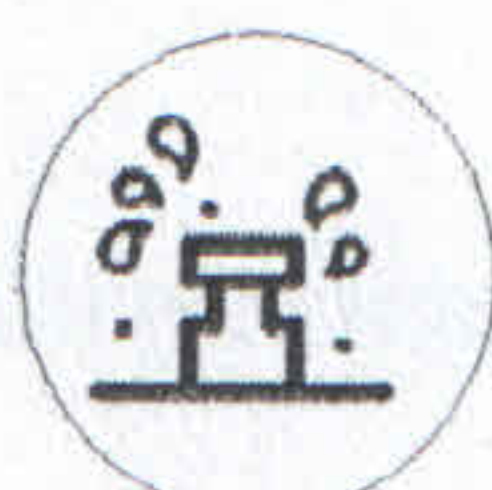
Forestry



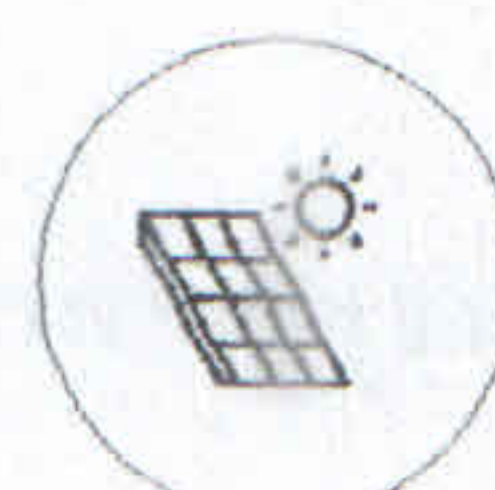
Climate Change



Smart Cities



Smart Water



Smart Energy



Transportation Infrastructure

PERKS OF EXHIBITION

 <p>BOOST YOUR BUSINESS Increase visibility of your company amongs Indian and global companies</p>	 <p>VISIBILITY & BRANDING Showcases your products and solutions to the world offering an edge!</p>
 <p>ACCESS TO PROPRATE MEASURES High profile government officials will witness your products and services</p>	 <p>SUPPORT AND ADVICE Understand the intricacies of your take home message that your business requires on the requirements of the market</p>

WIN A LOT MORE FOR THE VICTORY
 Will have the honor to host all the award winners leading the latest advancements in the geospatial technology, which will witness a plethora of cutting-edge technologies.

Exhibition details and tariffs

Particular	INR/Sqr.Mtr.	USD/Sqr.Mtr
Exhibition Space	20000	450

GST @ 18% extra

Registration details: registration@geosmartindia.net

Registration

Delegate Fee

Particular	INR	USD
Government	10000	500
Industry	20000	500
Academia & students	10000	500

Inclusive of GST


For further queries kindly contact registration@geosmartindia.net

Awards

The India Geospatial Awards celebrate our leading examples of innovation and excellence in the geospatial sector each year.

Following are the categories:

- Geospatial Application Excellence Awards
- Geospatial Technology Innovation Awards
- Geospatial Policy Implementation Awards



For further queries, kindly contact awards@geosmartindia.net

Contact

GEOSMARTINDIA SECRETARIAT
 Geospatial Media and Communications Pvt. Ltd.
 A-145, Sector 63,
 Noida, India
 Tel: +91 120 4612500
 Mob: 9910990553 (Sanjay Singh)
info@geosmartindia.net